

# WETLANDS HABITAT OF HUMBOLDT BAY

This map depicts wetlands habitat found within Humboldt Bay and the surrounding vicinity, digitized from field maps developed by Shapiro and Associates, Inc., circa 1980.



PACIFIC OCEAN

ARCATA BAY

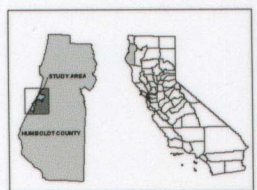

SOUTHERN BAY

ARCATA

EUREKA

-  Sphere of Interest
-  Management Plan Boundary

- Wetlands**
-  Brackish Marsh
  -  Eelgrass
  -  Freshwater Marsh
  -  Mudflat
  -  Salt Marsh
  -  Swamp
  -  Deep Tidal Channels
  -  Ditches and Closed Channels
  -  Creeks and Rivers
  -  Tidal Creeks and Sloughs
  -  Shallow Tidal Channel



**GENERAL DISCLAIMER:** Some information on this map may be preliminary in nature. This information is provided with the understanding that it is not guaranteed to be correct or complete, and conclusions drawn from such information are the sole responsibility of the user.

Projection: Teale-Albers  
 Datum: NAD27  
 Background: 10 meter panchromatic SPOT imagery  
 Data sets provided by CDFG and Humboldt Bay Harbor District  
 Map created by Ken Morefield, GIS Technician, CDFG - Region 1, August, 2001.

